



# Longfield Solar Farm

Plans [PINS Ref: EN010118]

Land Plans

Document Reference EN010118/APP/2.1

Document Revision: 1.0

February 2022

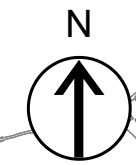
Longfield Solar Energy Farm Ltd

**APFP Regulation 5(2)(i)**

**Planning Act 2008**

Infrastructure Planning (Applications: Prescribed Forms and Procedure)  
Regulations 2009

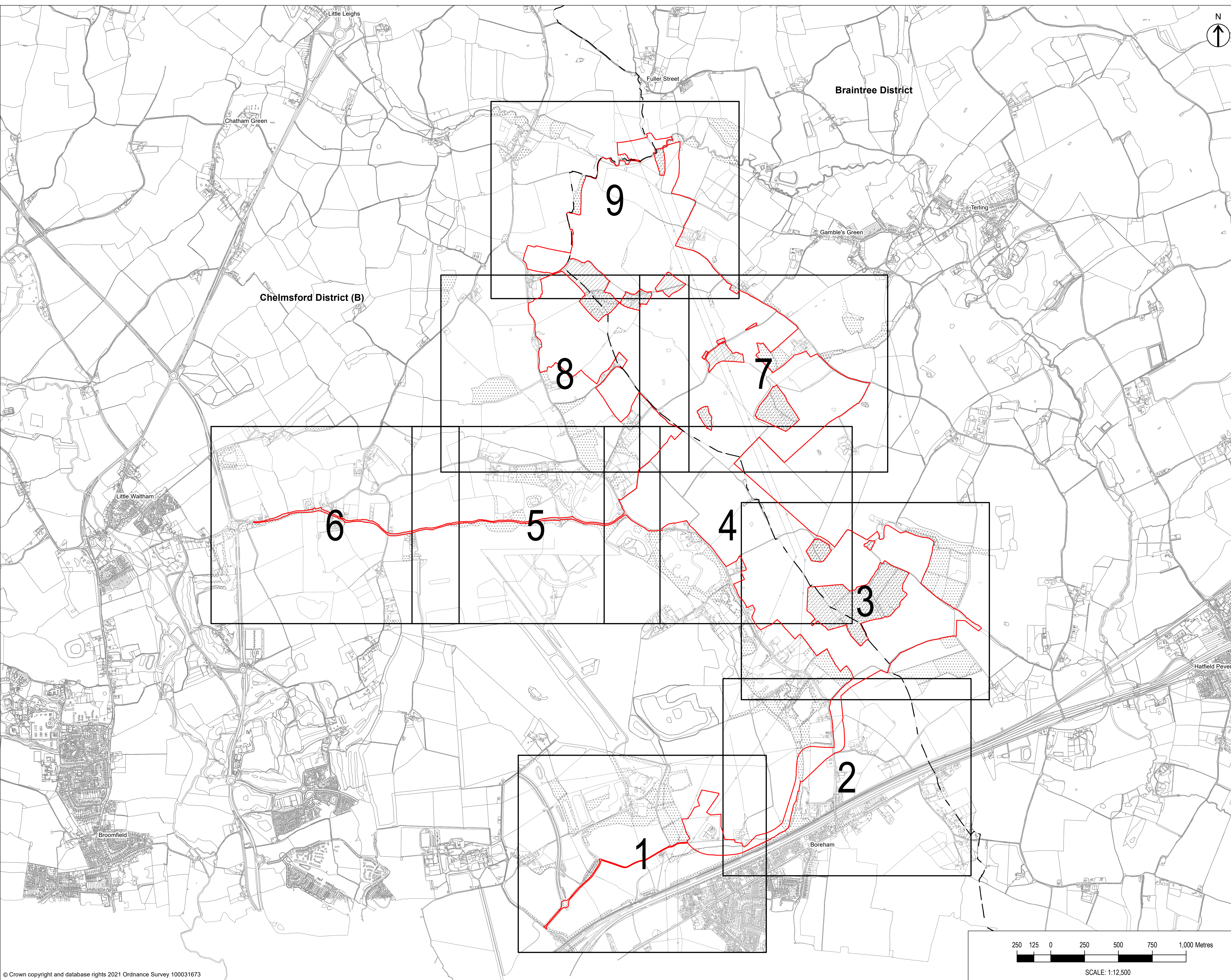




COPYRIGHT GATELEY HAMER LIMITED. THIS DOCUMENT HAS BEEN PREPARED PURSUANT TO AND SUBJECT TO THE TERMS OF APPOINTMENT BY THE CLIENT AND FOR THE SPECIFIC PURPOSES CONNECTED WITH THE PROJECT ONLY. IT SHOULD NOT BE RELIED UPON BY ANY OTHER PARTY OR USED FOR ANY OTHER PURPOSE. GATELEY HAMER ACCEPTS NO LIABILITY WHICH MAY ARISE FROM RELIANCE OR USE OF THIS DOCUMENT OR THE DATA CONTAINED HEREIN BY ANY OTHER PARTY OR FOR ANY OTHER PURPOSE.

- Notes
1. DO NOT SCALE FROM THIS DRAWING. USE ONLY PRINTED DIMENSIONS
  2. ALL DIMENSIONS ARE IN METRES UNLESS STATED OTHERWISE
  3. THIS DRAWING IS TO BE READ IN CONJUNCTION WITH ALL OTHER RELEVANT DOCUMENTATION

- Key to Symbols
- Order limits – the area within which the authorised development may be carried out
  - For clarity, land hatched does not fall within the Order limits or Order land.
  - Districts of Chelmsford and Braintree



CO1	First Issue	24/02/22	AH	SM	MD
Rev	Description	Date	By	Check	Approved

Purpose of Issue  
DCO APPLICATION

**Gateley / HAMER**  
 One Eleven Edmund Street  
 Birmingham  
 B3 2HJ  
 Client  
 Tel: 0121 234 0000  
 Web: gateleyhamer.com

**LONGFIELD SOLAR ENERGY FARM LIMITED**

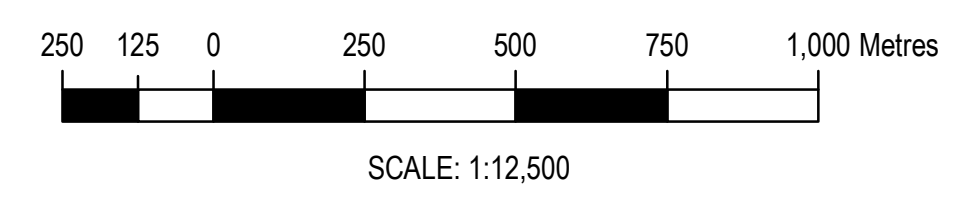
Project Title  
**LONGFIELD SOLAR FARM**

Drawing Title  
**LAND PLAN IN ACCORDANCE WITH REGULATION 5(2)(i) OF THE INFRASTRUCTURE PLANNING (APPLICATIONS: PRESCRIBED FORMS AND PROCEDURE) REGULATIONS 2009 SHEET 0 OF 9**

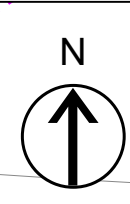
Drawn	Checked	Approved	Date
AH	SM	MD	24/02/22

GH Project Number  
125724.005  
Scale at A1  
1:12,500

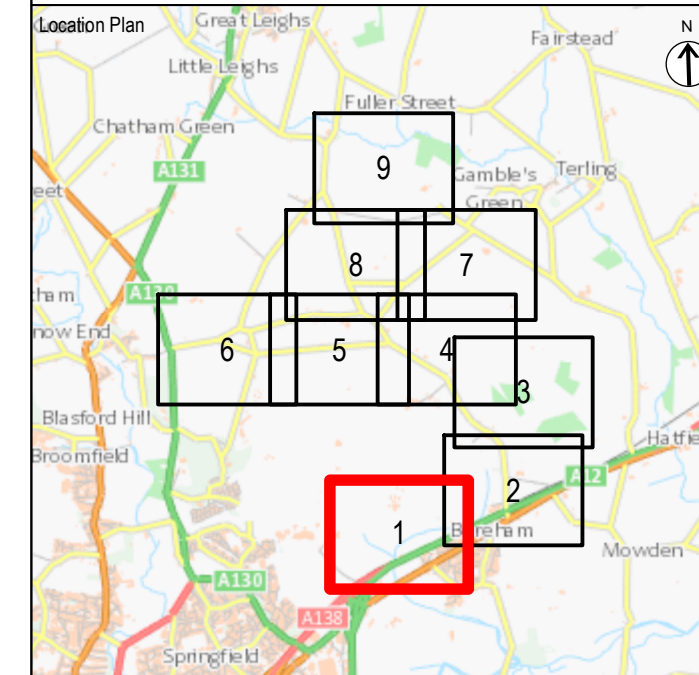
Drawing Number	Revision
GH-125724005-LP-0	C01







COPYRIGHT GATELEY HAMER LIMITED. THIS DOCUMENT HAS BEEN PREPARED PURSUANT TO AND SUBJECT TO THE TERMS OF APPOINTMENT BY THE CLIENT AND FOR THE SPECIFIC PURPOSES CONNECTED WITH THE PROJECT ONLY. IT SHOULD NOT BE RELIED UPON BY ANY OTHER PARTY OR USED FOR ANY OTHER PURPOSE. GATELEY HAMER ACCEPTS NO LIABILITY WHICH MAY ARISE FROM RELIANCE OR USE OF THIS DOCUMENT OR THE DATA CONTAINED HEREIN BY ANY OTHER PARTY OR FOR ANY OTHER PURPOSE.



- Notes
1. DO NOT SCALE FROM THIS DRAWING. USE ONLY PRINTED DIMENSIONS
  2. ALL DIMENSIONS ARE IN METRES UNLESS STATED OTHERWISE
  3. THIS DRAWING IS TO BE READ IN CONJUNCTION WITH ALL OTHER RELEVANT DOCUMENTATION

- Key to Symbols
- Order limits – the area within which the authorised development may be carried out.
  - For clarity, land hatched does not fall within the Order limits or Order land.
  - Order land - freehold to be compulsorily acquired and in relation to which it is proposed to extinguish easements, servitudes and other private rights.
  - Order land - temporary use of land and during any period of temporary possession the exercise of easements, servitudes and other private rights are to be suspended.
  - Order land - new rights to be compulsorily acquired and restrictive covenants to be imposed and land in relation to which existing easements, servitudes and other private rights the exercise of which is inconsistent with the rights and restrictions acquired pursuant to the Order are to be extinguished.
  - Order land - new rights to be compulsorily acquired and restrictive covenants to be imposed and land in relation to which existing easements, servitudes and other private rights the exercise of which is inconsistent with the rights and restrictions acquired pursuant to the Order are to be extinguished. No new rights to be compulsorily acquired, restrictive covenants imposed, nor extinguishment of existing rights etc. in relation to the subsol of this Order land.
  - Order land – in respect of subsol only freehold to be compulsorily acquired and in relation to which it is proposed to extinguish easement, servitudes and other private rights.

- Districts of Chelmsford and Braintree
- Public Right of Way
- Bridleway

C01	First Issue	24/02/22	AH	SM	MD
Rev	Description	Date	By	Check	Approved

Purpose of Issue  
DCO APPLICATION

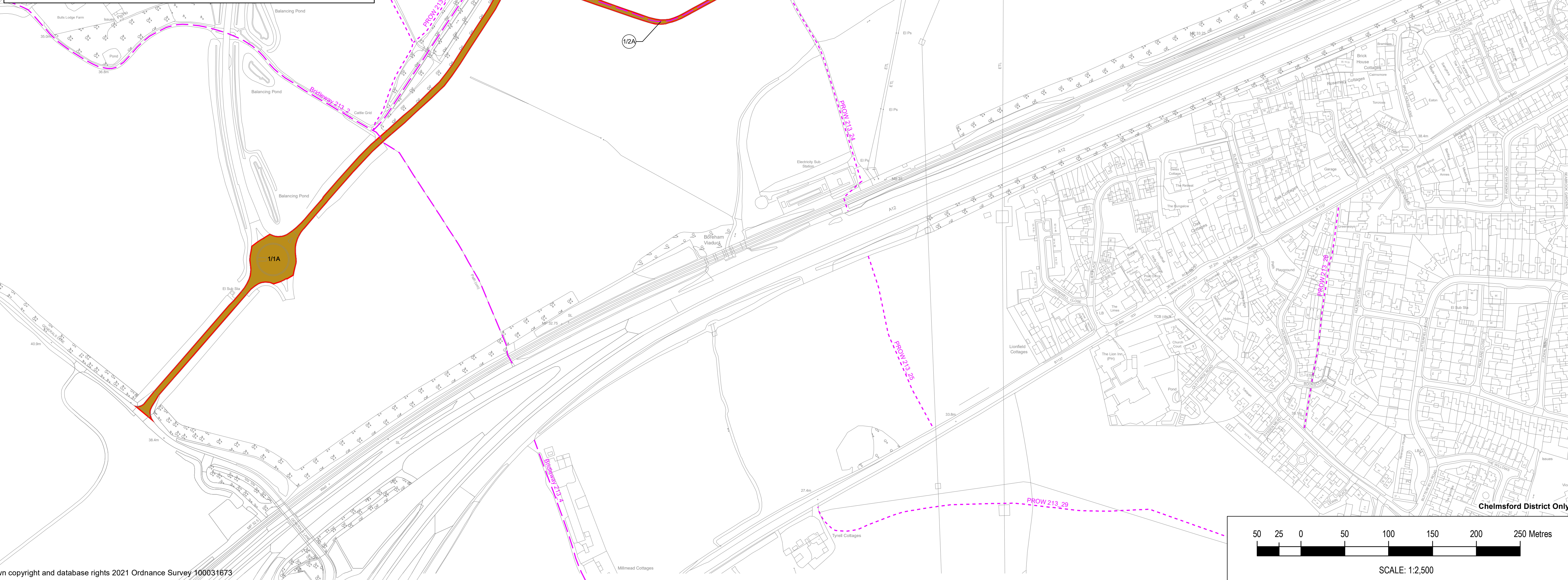
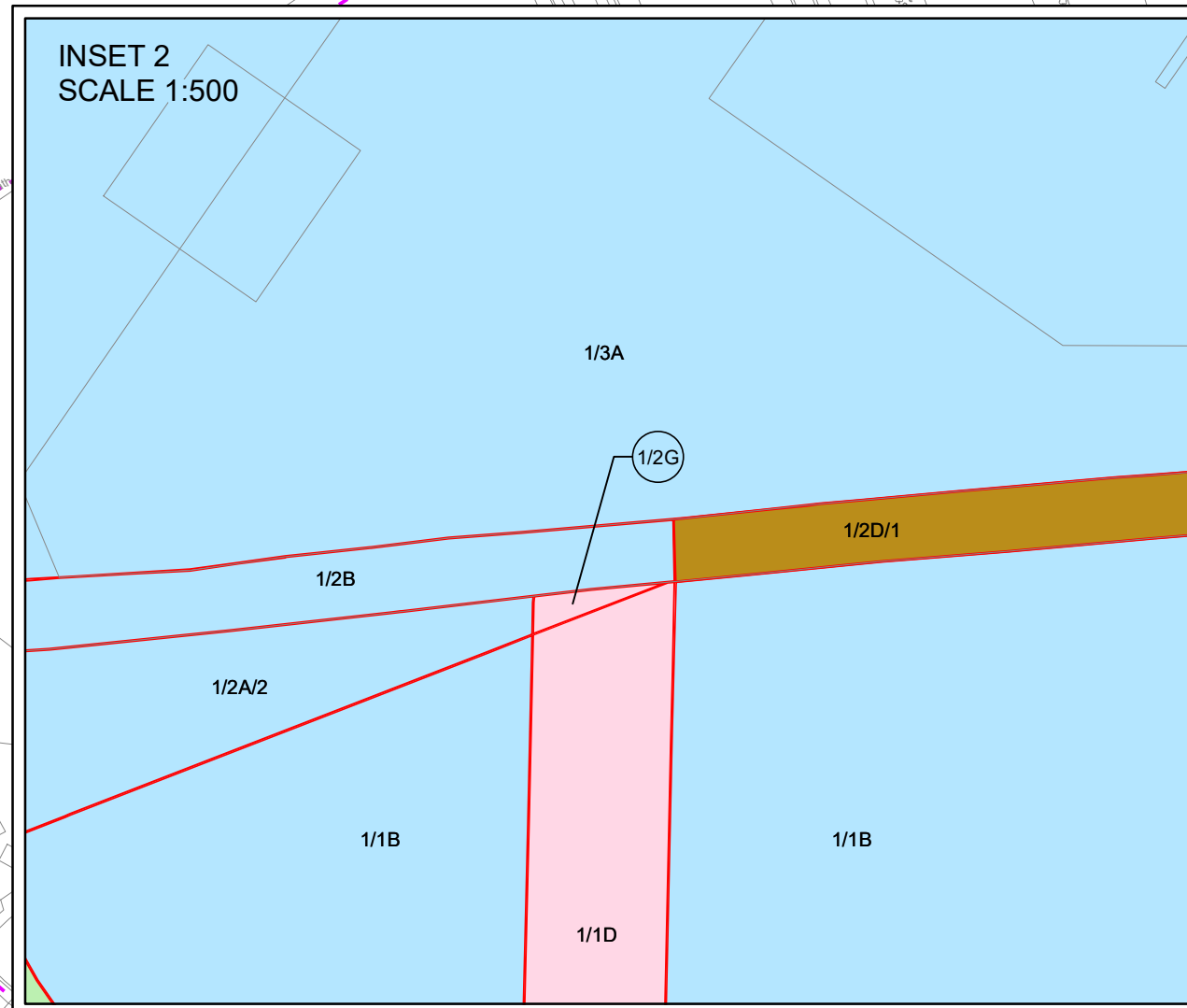
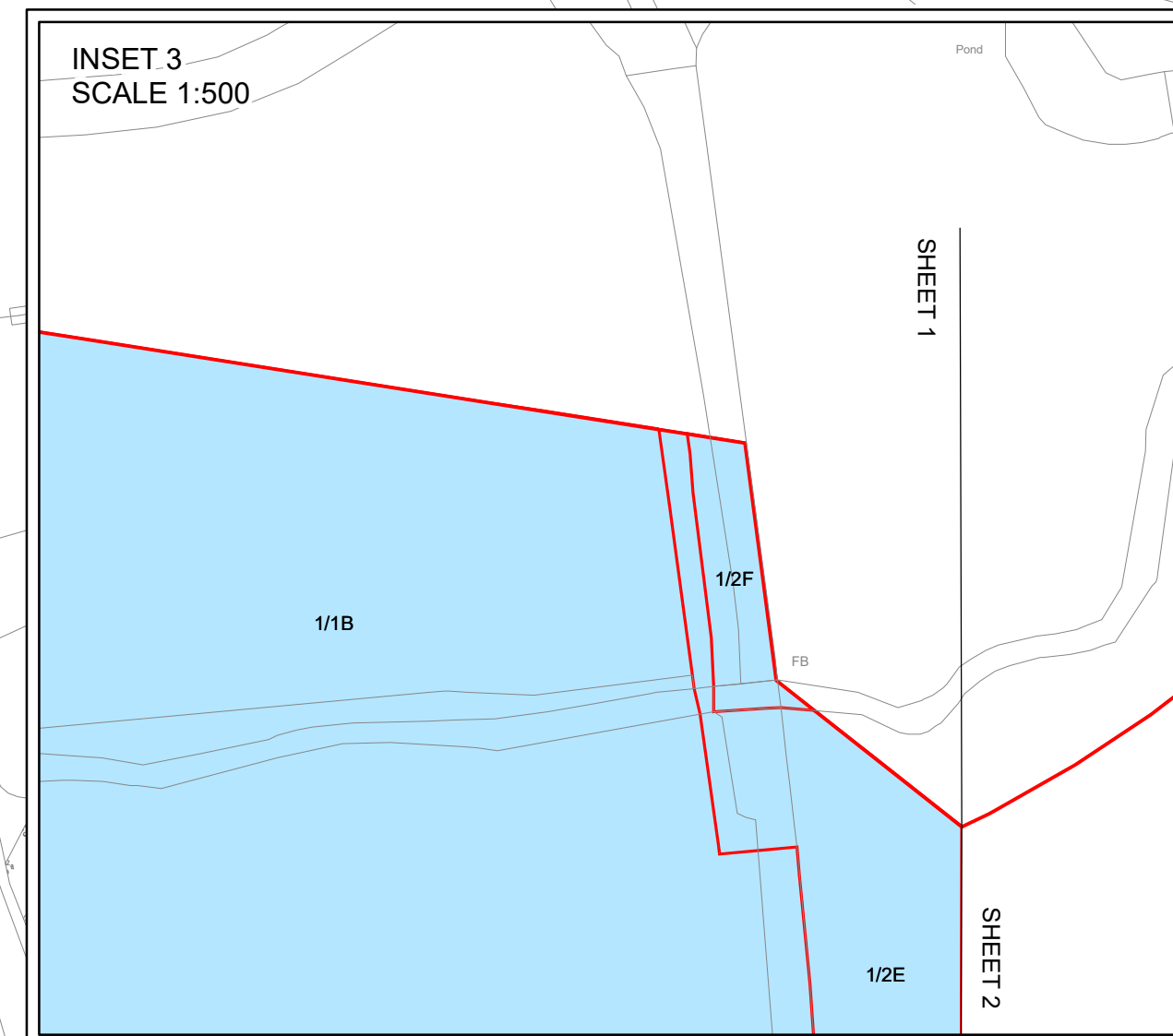
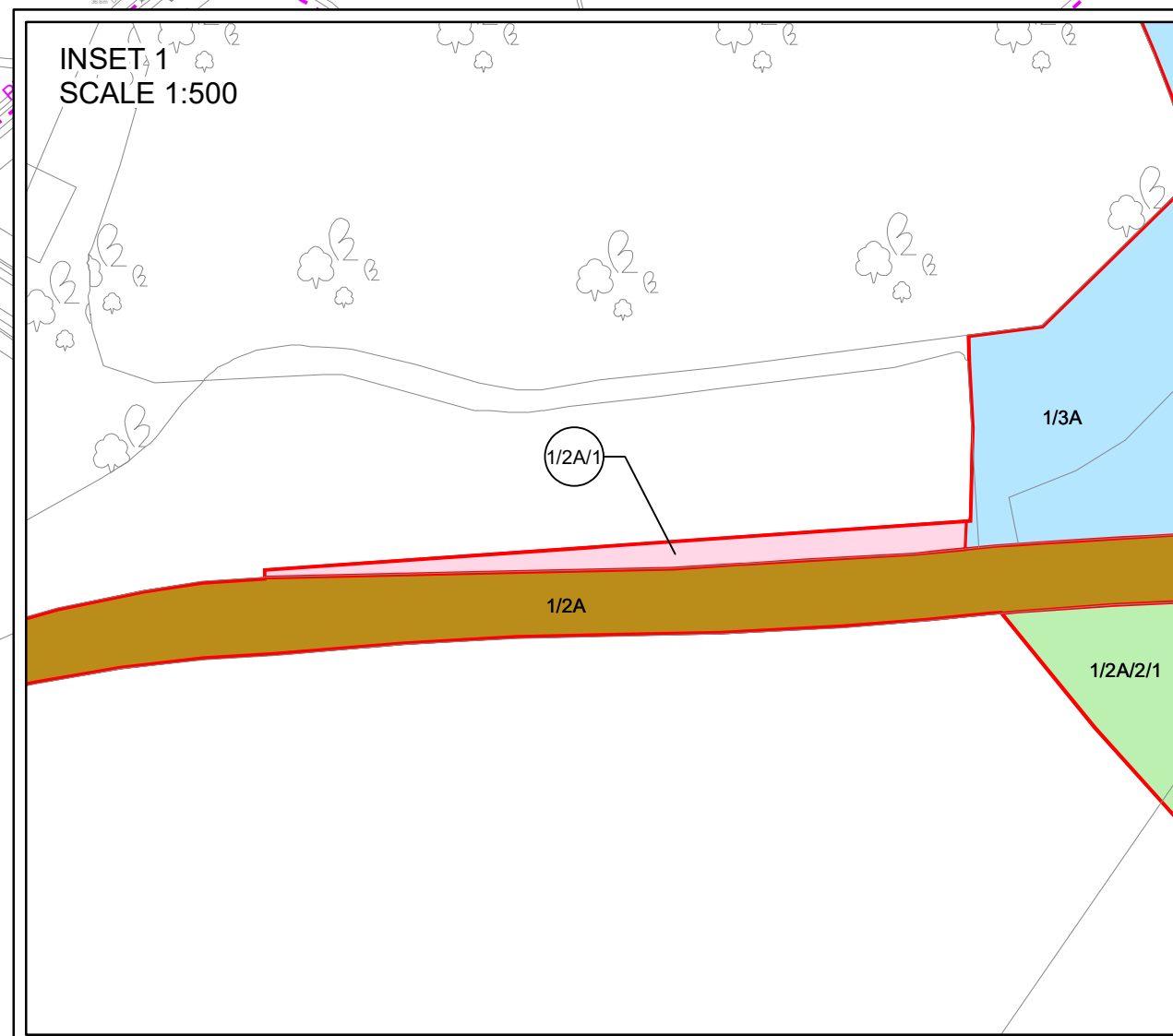
**Gateley / HAMER**  
 One Eleven Edmund Street  
 Birmingham B3 2HJ  
 Client  
 Tel: 0121 234 0000  
 Web: gateleyhamer.com

**LONGFIELD SOLAR ENERGY FARM LIMITED**

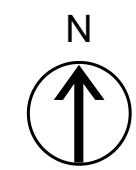
Project Title  
**LONGFIELD SOLAR FARM**

Drawing Title  
**LAND PLAN IN ACCORDANCE WITH REGULATION 5(2)(i) OF THE INFRASTRUCTURE PLANNING (APPLICATIONS: PRESCRIBED FORMS AND PROCEDURE) REGULATIONS 2009 SHEET 1 OF 9**

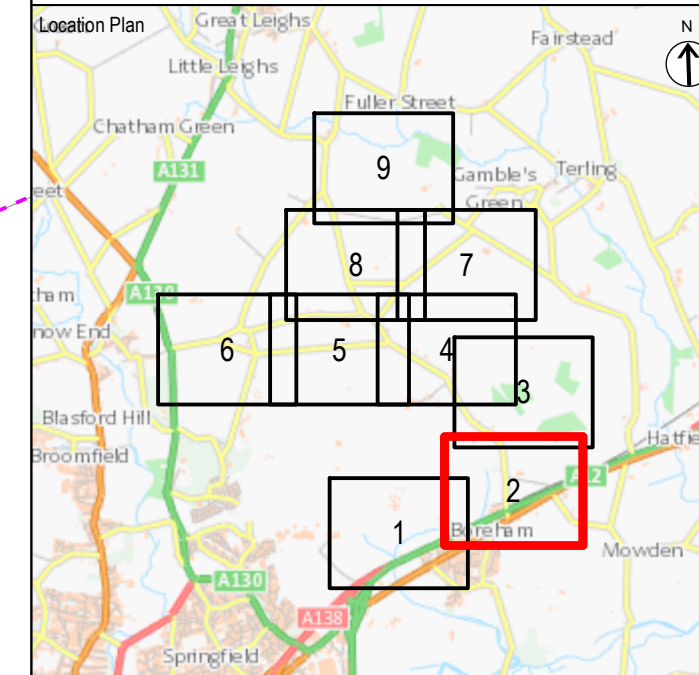
Drawn	Checked	Approved	Date
AH	SM	MD	24/02/22
GH Project Number	Scale at A1		
125724.005	1:2,500		
Drawing Number	Revision		
GH-125724005-LP-1	C01		







COPYRIGHT GATELEY HAMER LIMITED. THIS DOCUMENT HAS BEEN PREPARED PURSUANT TO AND SUBJECT TO THE TERMS OF APPOINTMENT BY THE CLIENT AND FOR THE SPECIFIC PURPOSES CONNECTED WITH THE PROJECT ONLY. IT SHOULD NOT BE RELIED UPON BY ANY OTHER PARTY OR USED FOR ANY OTHER PURPOSE. GATELEY HAMER ACCEPTS NO LIABILITY WHICH MAY ARISE FROM RELIANCE OR USE OF THIS DOCUMENT OR THE DATA CONTAINED HEREIN BY ANY OTHER PARTY OR FOR ANY OTHER PURPOSE.



Notes

1. DO NOT SCALE FROM THIS DRAWING. USE ONLY PRINTED DIMENSIONS
2. ALL DIMENSIONS ARE IN METRES UNLESS STATED OTHERWISE
3. THIS DRAWING IS TO BE READ IN CONJUNCTION WITH ALL OTHER RELEVANT DOCUMENTATION

Key to Symbols

- Order limits – the area within which the authorised development may be carried out.
- For clarity, land hatched does not fall within the Order limits or Order land.
- Order land – freehold to be compulsorily acquired and in relation to which it is proposed to extinguish easements, servitudes and other private rights.
- Order land – temporary use of land and during any period of temporary possession the exercise of easements, servitudes and other private rights are to be suspended.
- Order land – new rights to be compulsorily acquired and restrictive covenants to be imposed and land in relation to which existing easements, servitudes and other private rights the exercise of which is inconsistent with the rights and restrictions acquired pursuant to the Order are to be extinguished.
- Order land – new rights to be compulsorily acquired and restrictive covenants to be imposed and land in relation to which existing easements, servitudes and other private rights the exercise of which is inconsistent with the rights and restrictions acquired pursuant to the Order are to be extinguished. No new rights to be compulsorily acquired, restrictive covenants imposed, nor extinguishment of existing rights etc, in relation to the subsol of this Order land.
- Order land – in respect of subsoil only freehold to be compulsorily acquired and in relation to which it is proposed to extinguish easement, servitudes and other private rights.
- Districts of Chelmsford and Braintree
- Public Right of Way
- Bridleway

CO1	First Issue	24/02/22	AH	SM	MD
Rev	Description	Date	By	Check	Approved

Purpose of Issue  
DCO APPLICATION

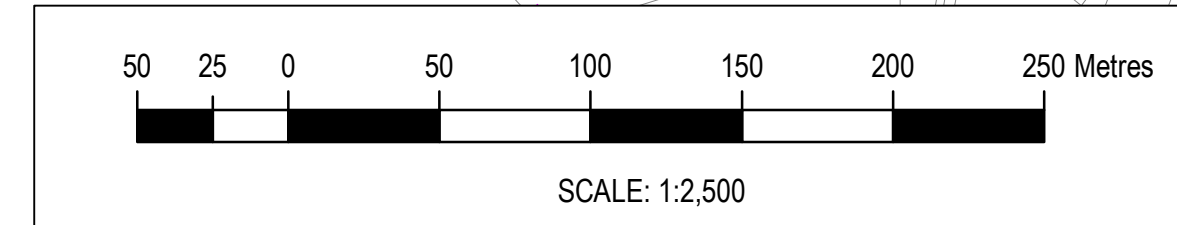
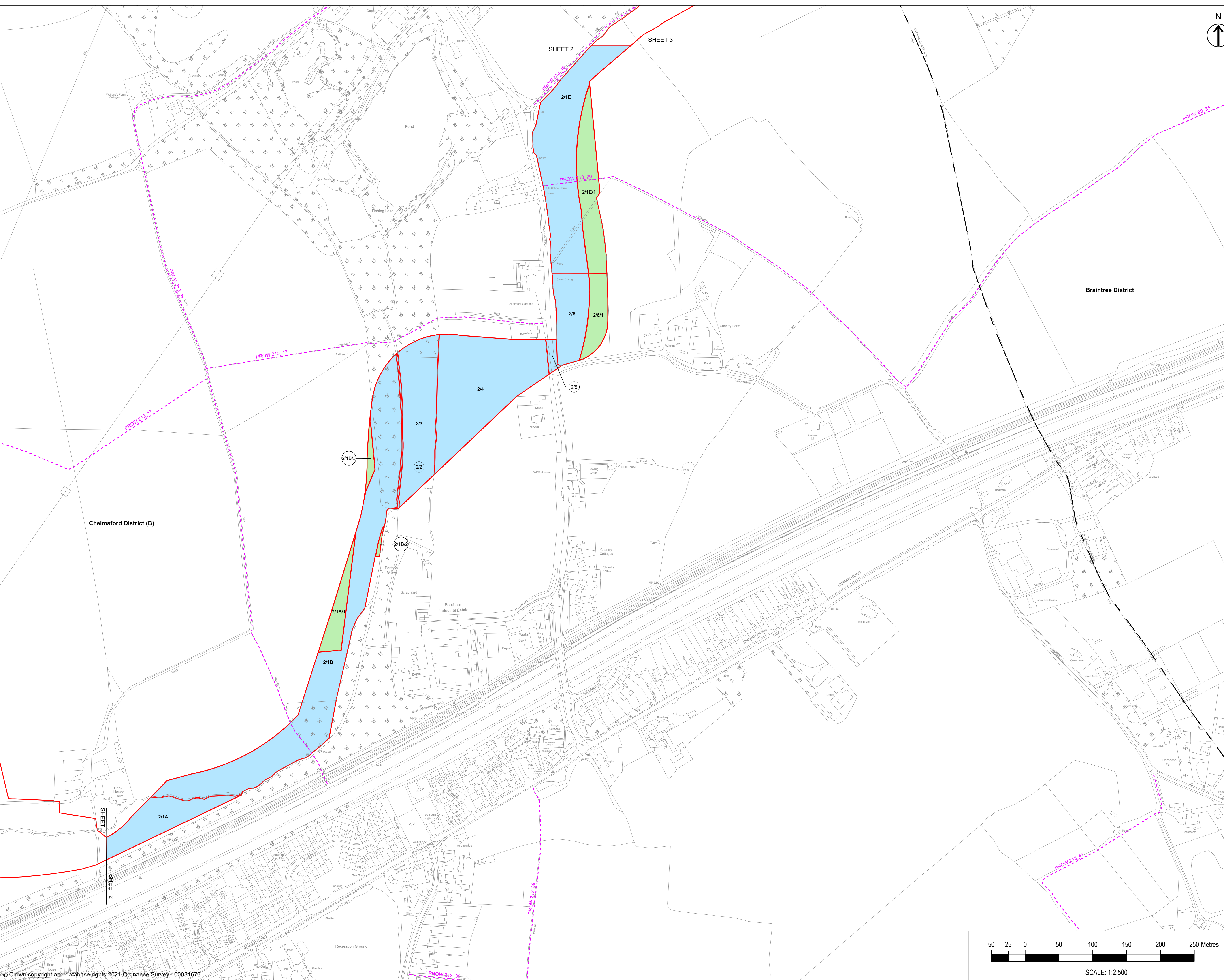
**Gateley / HAMER**  
 One Eleven Edmund Street  
 Birmingham B3 2HJ  
 Client  
 Tel: 0121 234 0000  
 Web: gateleyhamer.com

**LONGFIELD SOLAR ENERGY FARM LIMITED**

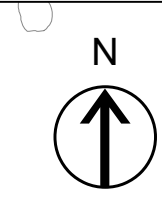
Project Title  
**LONGFIELD SOLAR FARM**

Drawing Title  
**LAND PLAN IN ACCORDANCE WITH REGULATION 5(2)(i) OF THE INFRASTRUCTURE PLANNING (APPLICATIONS: PRESCRIBED FORMS AND PROCEDURE) REGULATIONS 2009 SHEET 2 OF 9**

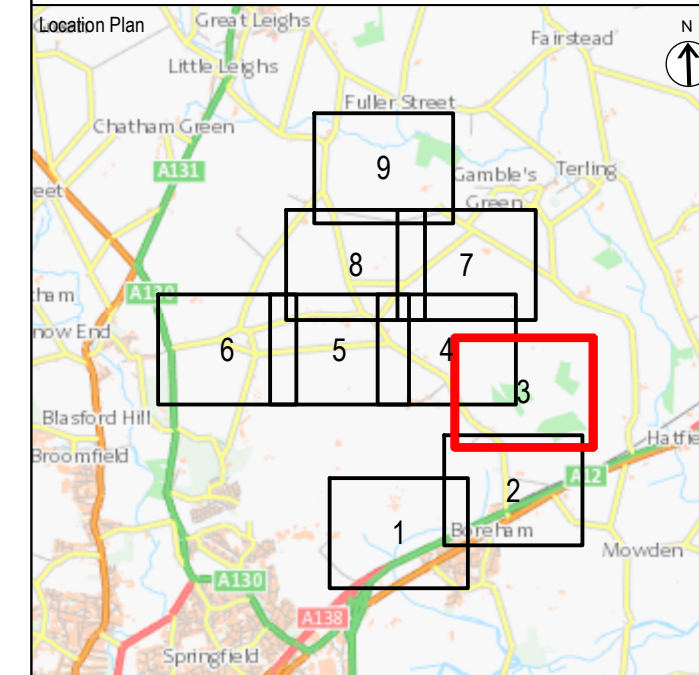
Drawn	Checked	Approved	Date
AH	SM	MD	24/02/22
GH Project Number	Scale at A1		
125724.005	1:2,500		
Drawing Number	Revision		
GH-125724005-LP-2	C01		







COPYRIGHT GATELEY HAMER LIMITED. THIS DOCUMENT HAS BEEN PREPARED PURSUANT TO AND SUBJECT TO THE TERMS OF APPOINTMENT BY THE CLIENT AND FOR THE SPECIFIC PURPOSES CONNECTED WITH THE PROJECT ONLY. IT SHOULD NOT BE RELIED UPON BY ANY OTHER PARTY OR USED FOR ANY OTHER PURPOSE. GATELEY HAMER ACCEPTS NO LIABILITY WHICH MAY ARISE FROM RELIANCE OR USE OF THIS DOCUMENT OR THE DATA CONTAINED HEREIN BY ANY OTHER PARTY OR FOR ANY OTHER PURPOSE.



Notes  
 1. DO NOT SCALE FROM THIS DRAWING. USE ONLY PRINTED DIMENSIONS  
 2. ALL DIMENSIONS ARE IN METRES UNLESS STATED OTHERWISE  
 3. THIS DRAWING IS TO BE READ IN CONJUNCTION WITH ALL OTHER RELEVANT DOCUMENTATION

- Key to Symbols
- Order limits - the area within which the authorised development may be carried out.
  - For clarity, land hatched does not fall within the Order limits or Order land.
  - Order land - freehold to be compulsorily acquired and in relation to which it is proposed to extinguish easements, servitudes and other private rights.
  - Order land - temporary use of land and during any period of temporary possession the exercise of easements, servitudes and other private rights are to be suspended.
  - Order land - new rights to be compulsorily acquired and restrictive covenants to be imposed and land in relation to which existing easements, servitudes and other private rights the exercise of which is inconsistent with the rights and restrictions acquired pursuant to the Order are to be extinguished.
  - Order land - new rights to be compulsorily acquired and restrictive covenants to be imposed and land in relation to which existing easements, servitudes and other private rights the exercise of which is inconsistent with the rights and restrictions acquired pursuant to the Order are to be extinguished. No new rights to be compulsorily acquired, restrictive covenants imposed, nor extinguishment of existing rights etc, in relation to the subsoil of this Order land.
  - Order land - in respect of subsoil only freehold to be compulsorily acquired and in relation to which it is proposed to extinguish easement, servitudes and other private rights.
  - Districts of Chelmsford and Braintree
  - Public Right of Way
  - Bridleway

CO1	First Issue	24/02/22	AH	SM	MD
Rev	Description	Date	By	Check	Approved

Purpose of Issue  
 DCO APPLICATION

**Gateley / HAMER**  
 One Eleven Edmund Street  
 Birmingham B3 2HJ  
 Client  
 Tel: 0121 234 0000  
 Web: gateleyhamer.com

**LONGFIELD SOLAR ENERGY FARM LIMITED**

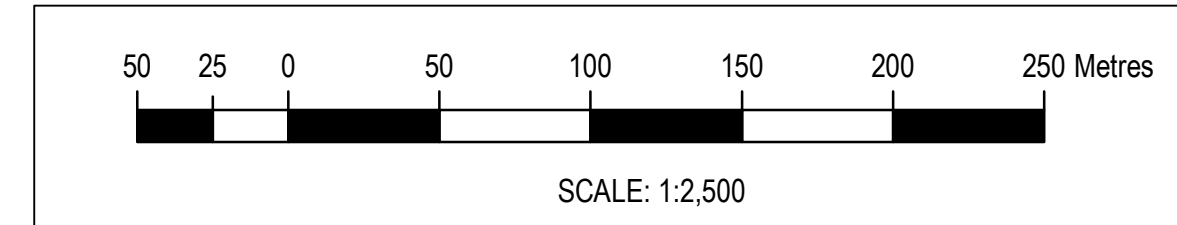
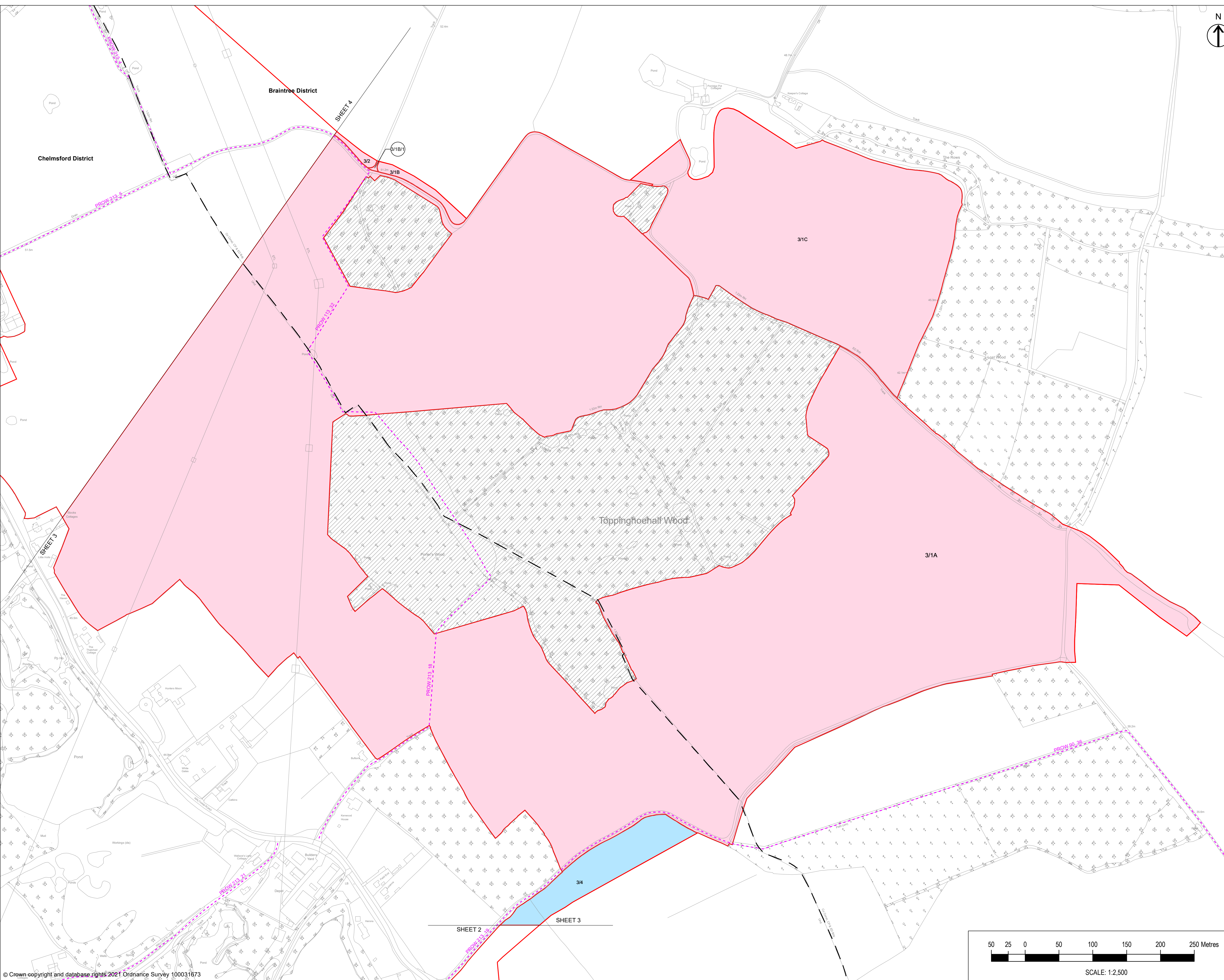
Project Title  
**LONGFIELD SOLAR FARM**

Drawing Title  
**LAND PLAN IN ACCORDANCE WITH REGULATION 5(2)(i) OF THE INFRASTRUCTURE PLANNING (APPLICATIONS: PRESCRIBED FORMS AND PROCEDURE) REGULATIONS 2009 SHEET 3 OF 9**

Drawn	Checked	Approved	Date
AH	SM	MD	24/02/22

GH Project Number  
 125724.005  
 Scale at A1  
 1:2,500

Drawing Number  
 GH-125724005-LP-3  
 Revision  
 C01





COPYRIGHT GATELEY HAMER LIMITED. THIS DOCUMENT HAS BEEN PREPARED PURSUANT TO AND SUBJECT TO THE TERMS OF APPOINTMENT BY THE CLIENT AND FOR THE SPECIFIC PURPOSES CONNECTED WITH THE PROJECT ONLY. IT SHOULD NOT BE RELIED UPON BY ANY OTHER PARTY OR USED FOR ANY OTHER PURPOSE. GATELEY HAMER ACCEPTS NO LIABILITY WHICH MAY ARISE FROM RELIANCE OR USE OF THIS DOCUMENT OR THE DATA CONTAINED HEREIN BY ANY OTHER PARTY OR FOR ANY OTHER PURPOSE.

- Notes
- DO NOT SCALE FROM THIS DRAWING. USE ONLY PRINTED DIMENSIONS
  - ALL DIMENSIONS ARE IN METRES UNLESS STATED OTHERWISE
  - THIS DRAWING IS TO BE READ IN CONJUNCTION WITH ALL OTHER RELEVANT DOCUMENTATION

Key to Symbols

- Order limits - the area within which the authorised development may be carried out.
- For clarity, land hatched does not fall within the Order limits or Order land.
- Order land - freehold to be compulsorily acquired and in relation to which it is proposed to extinguish easements, servitudes and other private rights.
- Order land - temporary use of land and during any period of temporary possession the exercise of easements, servitudes and other private rights are to be suspended.
- Order land - new rights to be compulsorily acquired and restrictive covenants to be imposed and land in relation to which existing easements, servitudes and other private rights the exercise of which is inconsistent with the rights and restrictions acquired pursuant to the Order are to be extinguished.
- Order land - new rights to be compulsorily acquired and restrictive covenants to be imposed and land in relation to which existing easements, servitudes and other private rights the exercise of which is inconsistent with the rights and restrictions acquired pursuant to the Order are to be extinguished. No new rights to be compulsorily acquired, restrictive covenants imposed, nor extinguishment of existing rights etc, in relation to the subsoil of this Order land.
- Order land - in respect of subsoil only freehold to be compulsorily acquired and in relation to which it is proposed to extinguish easement, servitudes and other private rights.
- Districts of Chelmsford and Braintree
- Public Right of Way
- Bridleway

CD1	First Issue	24/02/22	AH	SM	MD
Rev	Description	Date	By	Check	Approved

Purpose of Issue  
**DCO APPLICATION**

**Gateley / HAMER**  
 One Eleven Edmund Street  
 Birmingham B3 2HJ  
 Client  
 Tel: 0121 234 0000  
 Web: gateleyhamer.com

**LONGFIELD SOLAR ENERGY FARM LIMITED**

Project Title  
**LONGFIELD SOLAR FARM**

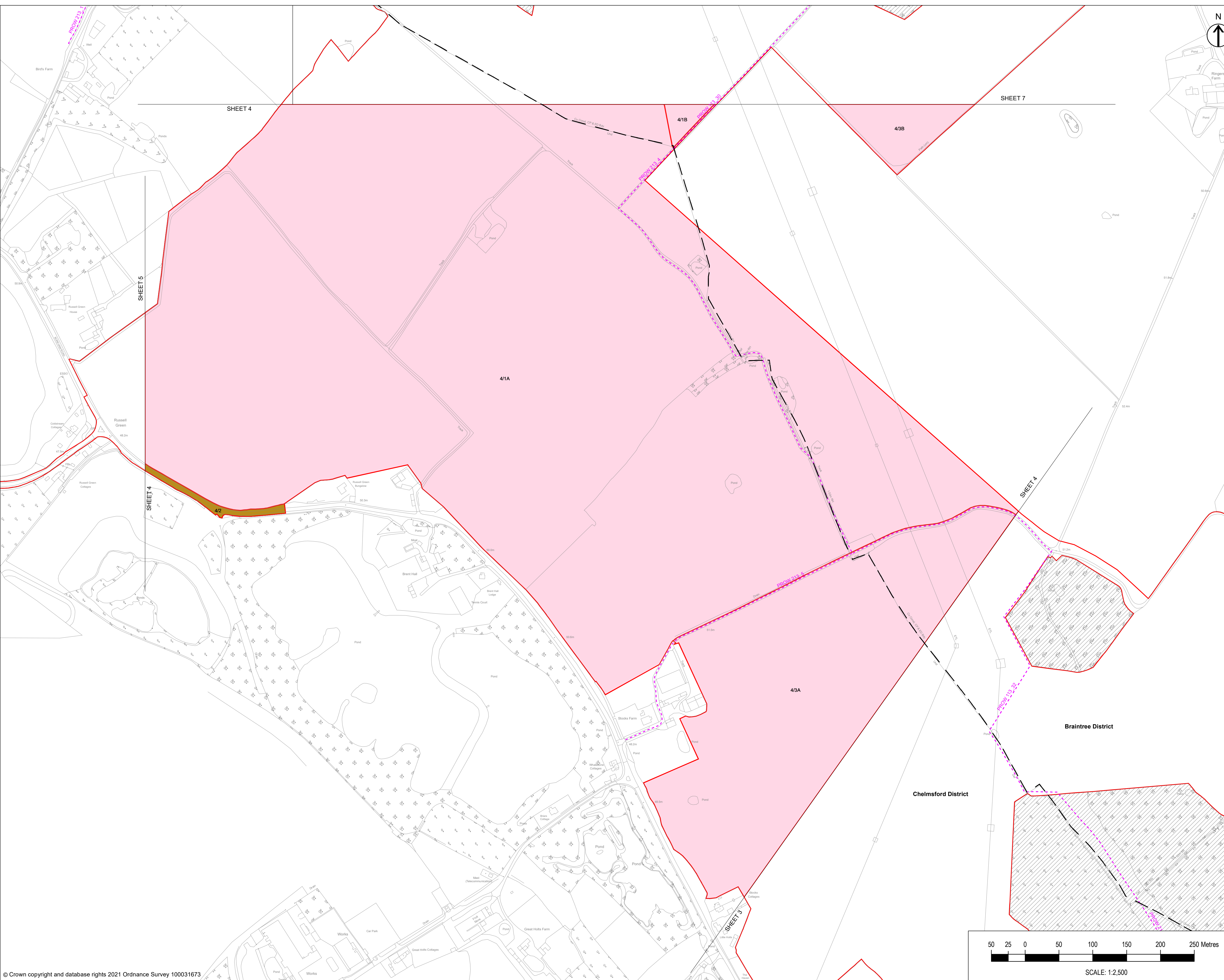
Drawing Title  
**LAND PLAN IN ACCORDANCE WITH REGULATION 5(2)(i) OF THE INFRASTRUCTURE PLANNING (APPLICATIONS: PRESCRIBED FORMS AND PROCEDURE) REGULATIONS 2009 SHEET 4 OF 9**

Drawn	Checked	Approved	Date
AH	SM	MD	24/02/22

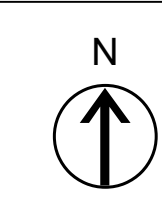
GH Project Number  
**125724.005**

Drawing Number  
**GH-125724005-LP-4**

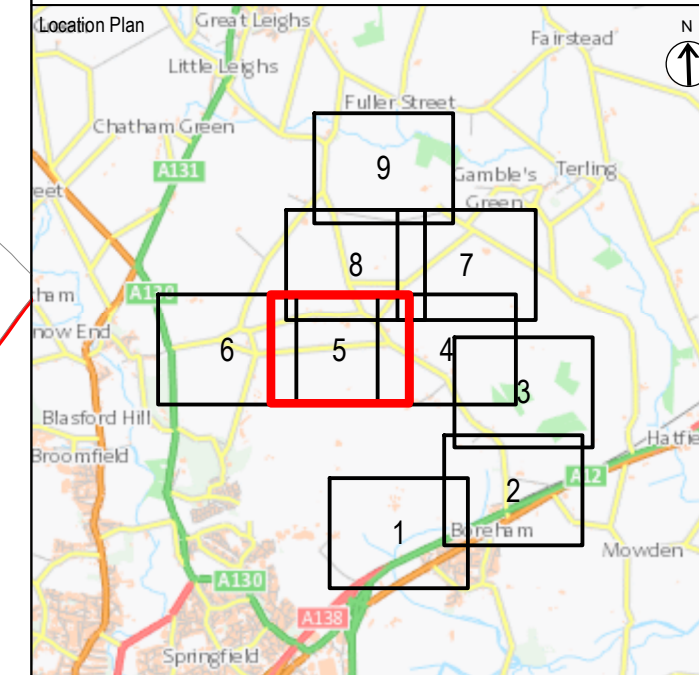
Revision  
**C01**







COPYRIGHT GATELEY HAMER LIMITED. THIS DOCUMENT HAS BEEN PREPARED PURSUANT TO AND SUBJECT TO THE TERMS OF APPOINTMENT BY THE CLIENT AND FOR THE SPECIFIC PURPOSES CONNECTED WITH THE PROJECT ONLY. IT SHOULD NOT BE RELIED UPON BY ANY OTHER PARTY OR USED FOR ANY OTHER PURPOSE. GATELEY HAMER ACCEPTS NO LIABILITY WHICH MAY ARISE FROM RELIANCE OR USE OF THIS DOCUMENT OR THE DATA CONTAINED HEREIN BY ANY OTHER PARTY OR FOR ANY OTHER PURPOSE.



- Notes
1. DO NOT SCALE FROM THIS DRAWING. USE ONLY PRINTED DIMENSIONS
  2. ALL DIMENSIONS ARE IN METRES UNLESS STATED OTHERWISE
  3. THIS DRAWING IS TO BE READ IN CONJUNCTION WITH ALL OTHER RELEVANT DOCUMENTATION

- Key to Symbols
- Order limits – the area within which the authorised development may be carried out.
  - For clarity, land hatched does not fall within the Order limits or Order land.
  - Order land - freehold to be compulsorily acquired and in relation to which it is proposed to extinguish easements, servitudes and other private rights.
  - Order land - temporary use of land and during any period of temporary possession the exercise of easements, servitudes and other private rights are to be suspended.
  - Order land - new rights to be compulsorily acquired and restrictive covenants to be imposed and land in relation to which existing easements, servitudes and other private rights the exercise of which is inconsistent with the rights and restrictions acquired pursuant to the Order are to be extinguished.
  - Order land - new rights to be compulsorily acquired and restrictive covenants to be imposed and land in relation to which existing easements, servitudes and other private rights the exercise of which is inconsistent with the rights and restrictions acquired pursuant to the Order are to be extinguished. No new rights to be compulsorily acquired, restrictive covenants imposed, nor extinguishment of existing rights etc, in relation to the subsoil of this Order land.
  - Order land - in respect of subsoil only freehold to be compulsorily acquired and in relation to which it is proposed to extinguish easement, servitudes and other private rights.
  - Districts of Chelmsford and Braintree
  - Public Right of Way
  - Bridleway

CO1	First Issue	24/02/22	AH	SM	MD
Rev	Description	Date	By	Check	Approved

Purpose of Issue  
DCO APPLICATION

**Gateley / HAMER**  
 One Eleven Edmund Street  
 Birmingham B3 2HJ  
 Client  
 Tel: 0121 234 0000  
 Web: gateleyhamer.com

**LONGFIELD SOLAR ENERGY FARM LIMITED**

Project Title  
**LONGFIELD SOLAR FARM**

Drawing Title  
**LAND PLAN IN ACCORDANCE WITH REGULATION 5(2)(i) OF THE INFRASTRUCTURE PLANNING (APPLICATIONS: PRESCRIBED FORMS AND PROCEDURE) REGULATIONS 2009 SHEET 5 OF 9**

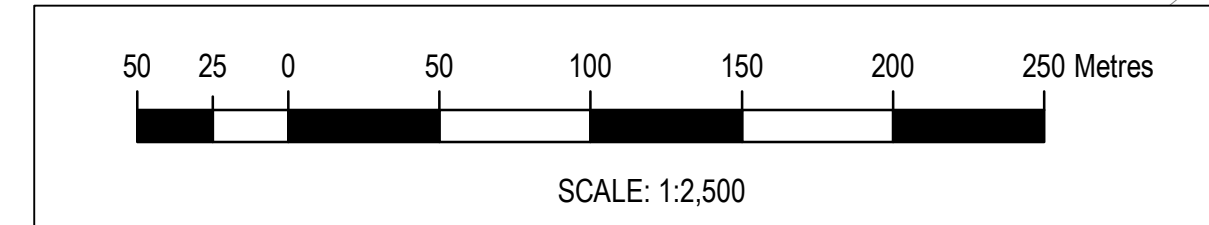
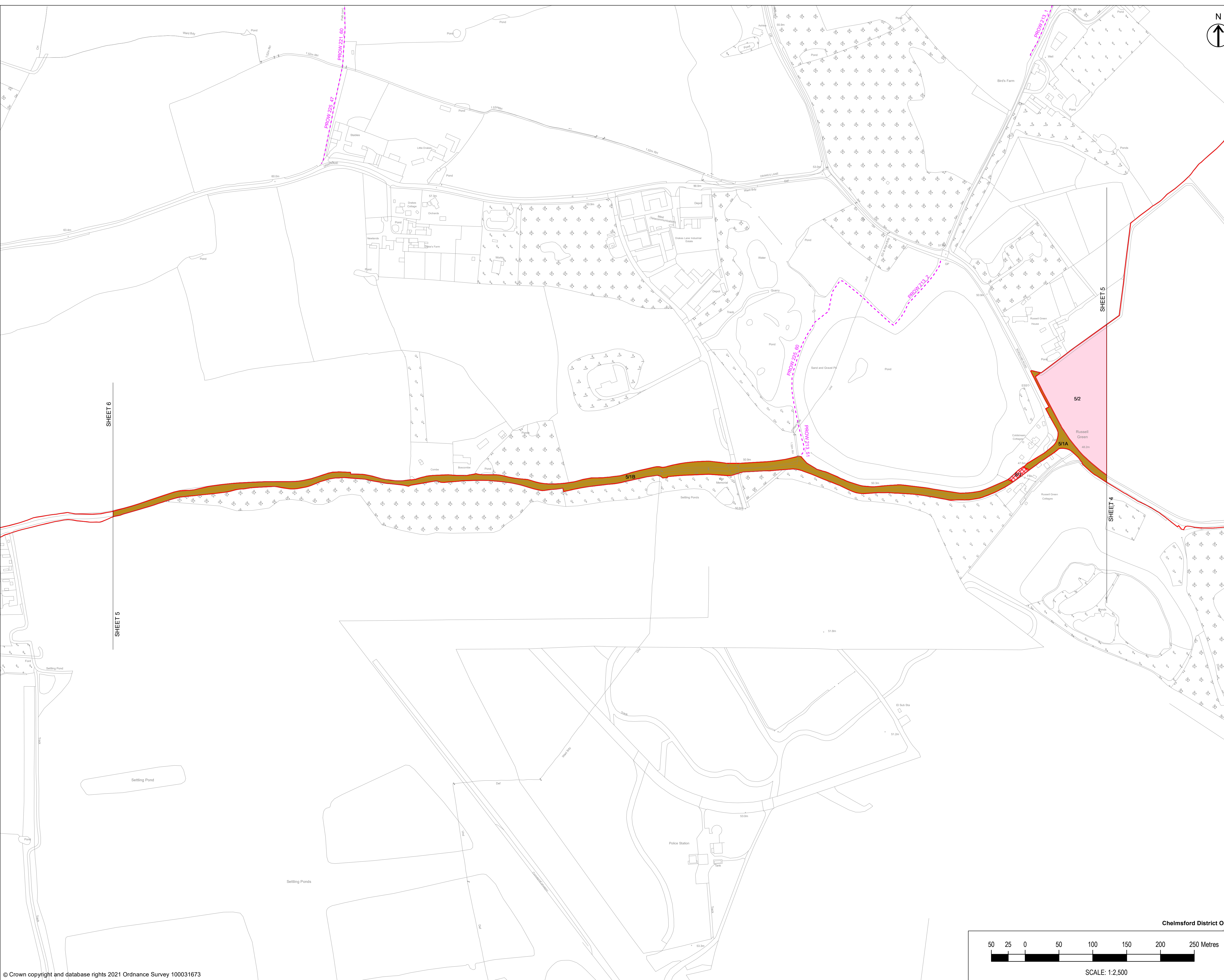
Drawn	Checked	Approved	Date
AH	SM	MD	24/02/22

GH Project Number  
**125724.005**

Scale at A1  
**1:2,500**

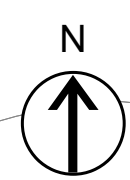
Drawing Number  
**GH-125724005-LP-5**

Revision  
**C01**

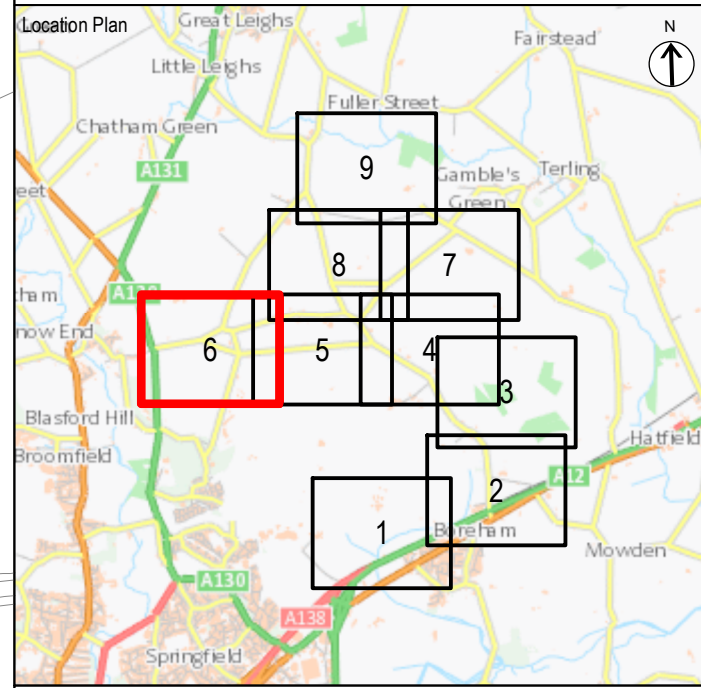




INSET 1  
SCALE 1:500



COPYRIGHT GATELEY HAMER LIMITED. THIS DOCUMENT HAS BEEN PREPARED PURSUANT TO AND SUBJECT TO THE TERMS OF APPOINTMENT BY THE CLIENT AND FOR THE SPECIFIC PURPOSES CONNECTED WITH THE PROJECT ONLY. IT SHOULD NOT BE RELIED UPON BY ANY OTHER PARTY OR USED FOR ANY OTHER PURPOSE. GATELEY HAMER ACCEPTS NO LIABILITY WHICH MAY ARISE FROM RELIANCE OR USE OF THIS DOCUMENT OR THE DATA CONTAINED HEREIN BY ANY OTHER PARTY OR FOR ANY OTHER PURPOSE.



Notes  
1. DO NOT SCALE FROM THIS DRAWING. USE ONLY PRINTED DIMENSIONS  
2. ALL DIMENSIONS ARE IN METRES UNLESS STATED OTHERWISE  
3. THIS DRAWING IS TO BE READ IN CONJUNCTION WITH ALL OTHER RELEVANT DOCUMENTATION

Key to Symbols

- Order limits - the area within which the authorised development may be carried out.
- For clarity, land hatched does not fall within the Order limits or Order land.
- Order land - freehold to be compulsorily acquired and in relation to which it is proposed to extinguish easements, servitudes and other private rights.
- Order land - temporary use of land and during any period of temporary possession the exercise of easements, servitudes and other private rights are to be suspended.
- Order land - new rights to be compulsorily acquired and restrictive covenants to be imposed and land in relation to which existing easements, servitudes and other private rights the exercise of which is inconsistent with the rights and restrictions acquired pursuant to the Order are to be extinguished.
- Order land - new rights to be compulsorily acquired and restrictive covenants to be imposed and land in relation to which existing easements, servitudes and other private rights the exercise of which is inconsistent with the rights and restrictions acquired pursuant to the Order are to be extinguished. No new rights to be compulsorily acquired, restrictive covenants imposed, nor extinguishment of existing rights etc, in relation to the subsoil of this Order land.
- Order land - in respect of subsoil only freehold to be compulsorily acquired and in relation to which it is proposed to extinguish easement, servitudes and other private rights.
- Districts of Chelmsford and Braintree
- Public Right of Way
- Bridleway

CO1	First Issue	24/02/22	AH	SM	MD
Rev	Description	Date	By	Check	Approved

Purpose of Issue  
**DCO APPLICATION**

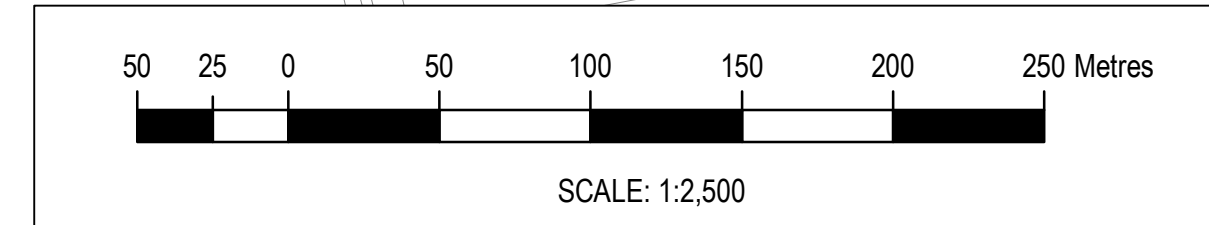
**Gateley / HAMER**  
One Eleven Edmund Street  
Birmingham B3 2HJ  
Tel: 0121 234 0000  
Web: gateleyhamer.com

Client  
**LONGFIELD SOLAR ENERGY FARM LIMITED**

Project Title  
**LONGFIELD SOLAR FARM**

Drawing Title  
**LAND PLAN IN ACCORDANCE WITH REGULATION 5(2)(i) OF THE INFRASTRUCTURE PLANNING (APPLICATIONS: PRESCRIBED FORMS AND PROCEDURE) REGULATIONS 2009 SHEET 6 OF 9**

Drawn	Checked	Approved	Date
AH	SM	MD	24/02/22
GH Project Number	Scale at A1		
125724.005	1:2,500		
Drawing Number	Revision		
GH-125724005-LP-6	C01		

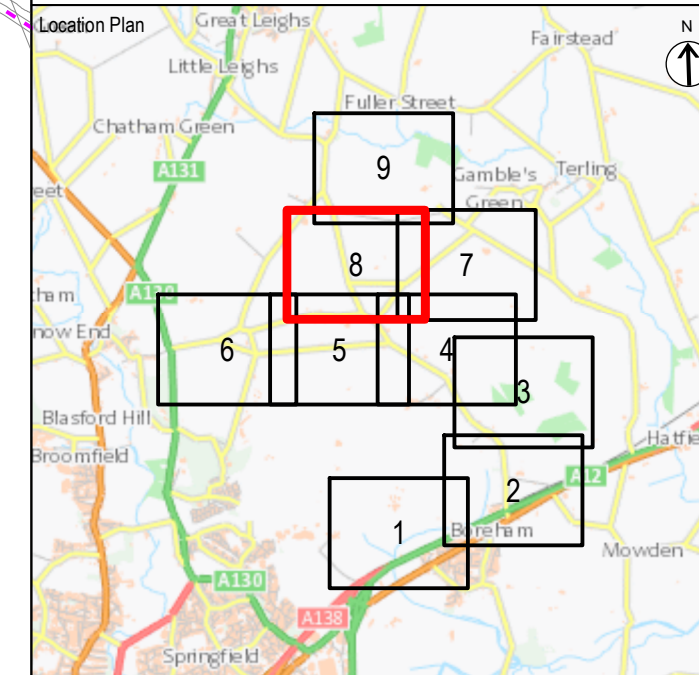








COPYRIGHT GATELEY HAMER LIMITED. THIS DOCUMENT HAS BEEN PREPARED PURSUANT TO AND SUBJECT TO THE TERMS OF APPOINTMENT BY THE CLIENT AND FOR THE SPECIFIC PURPOSES CONNECTED WITH THE PROJECT ONLY. IT SHOULD NOT BE RELIED UPON BY ANY OTHER PARTY OR USED FOR ANY OTHER PURPOSE. GATELEY HAMER ACCEPTS NO LIABILITY WHICH MAY ARISE FROM RELIANCE OR USE OF THIS DOCUMENT OR THE DATA CONTAINED HEREIN BY ANY OTHER PARTY OR FOR ANY OTHER PURPOSE.



- Notes
- DO NOT SCALE FROM THIS DRAWING. USE ONLY PRINTED DIMENSIONS
  - ALL DIMENSIONS ARE IN METRES UNLESS STATED OTHERWISE
  - THIS DRAWING IS TO BE READ IN CONJUNCTION WITH ALL OTHER RELEVANT DOCUMENTATION

- Key to Symbols
- Order limits – the area within which the authorised development may be carried out.
  - For clarity, land hatched does not fall within the Order limits or Order land.
  - Order land - freehold to be compulsorily acquired and in relation to which it is proposed to extinguish easements, servitudes and other private rights.
  - Order land - temporary use of land and during any period of temporary possession the exercise of easements, servitudes and other private rights are to be suspended.
  - Order land - new rights to be compulsorily acquired and restrictive covenants to be imposed and land in relation to which existing easements, servitudes and other private rights the exercise of which is inconsistent with the rights and restrictions acquired pursuant to the Order are to be extinguished.
  - Order land - new rights to be compulsorily acquired and restrictive covenants to be imposed and land in relation to which existing easements, servitudes and other private rights the exercise of which is inconsistent with the rights and restrictions acquired pursuant to the Order are to be extinguished. No new rights to be compulsorily acquired, restrictive covenants imposed, nor extinguishment of existing rights etc. in relation to the subsol of this Order land.
  - Order land – in respect of subsol only freehold to be compulsorily acquired and in relation to which it is proposed to extinguish easement, servitudes and other private rights.
  - Districts of Chelmsford and Braintree
  - Public Right of Way
  - Bridleway

CO1	First Issue	24/02/22	AH	SM	MD
Rev	Description	Date	By	Check	Approved

Purpose of Issue  
DCO APPLICATION

**Gateley / HAMER**  
 One Eleven Edmund Street  
 Birmingham B3 2HJ  
 Client  
 Tel: 0121 234 0000  
 Web: gateleyhamer.com

**LONGFIELD SOLAR ENERGY FARM LIMITED**

Project Title  
**LONGFIELD SOLAR FARM**

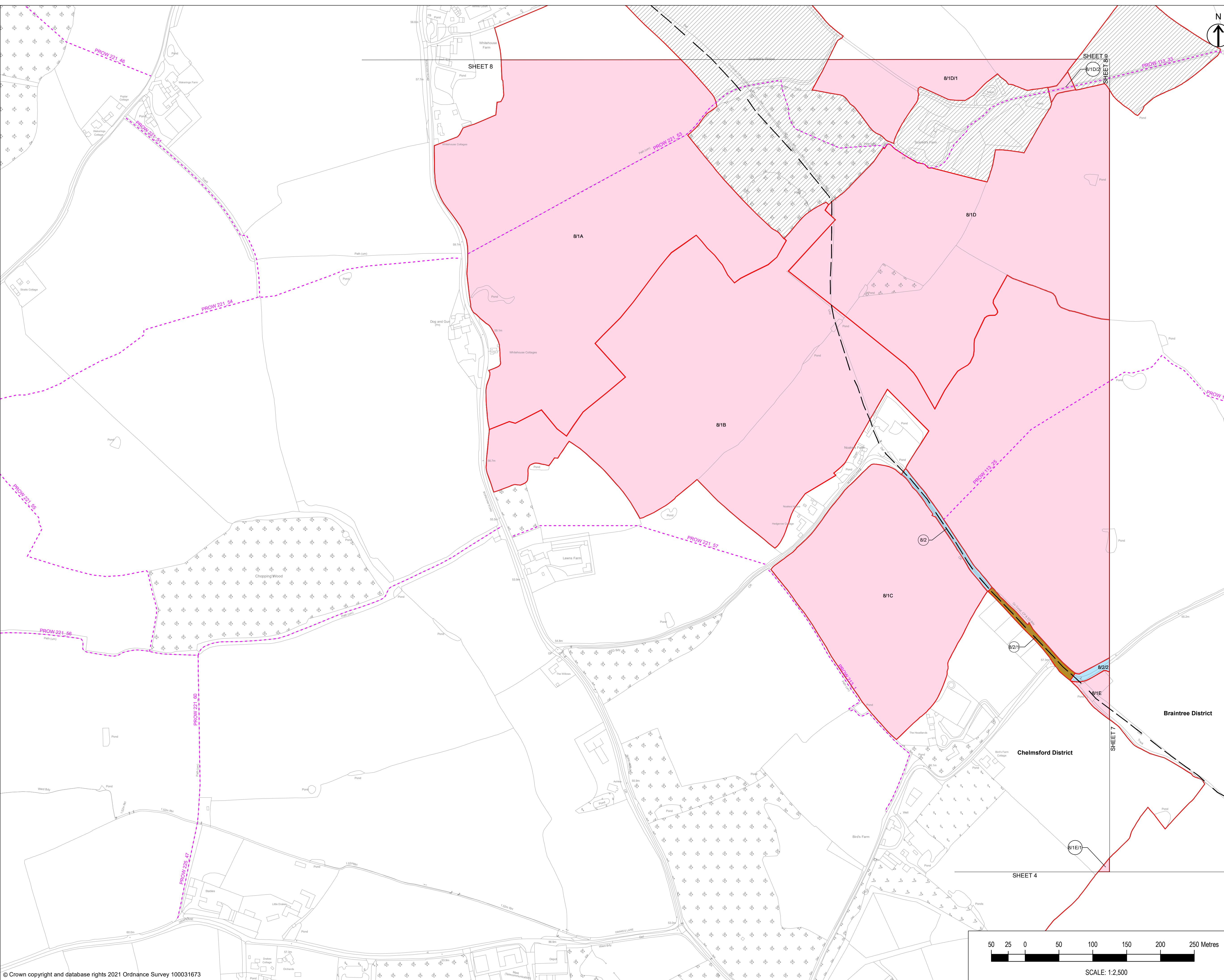
Drawing Title  
**LAND PLAN IN ACCORDANCE WITH REGULATION 5(2)(i) OF THE INFRASTRUCTURE PLANNING (APPLICATIONS: PRESCRIBED FORMS AND PROCEDURE) REGULATIONS 2009 SHEET 8 OF 9**

Drawn	Checked	Approved	Date
AH	SM	MD	24/02/22


GH Project Number  
**125724.005**

Drawing Number  
**GH-125724005-LP-8**

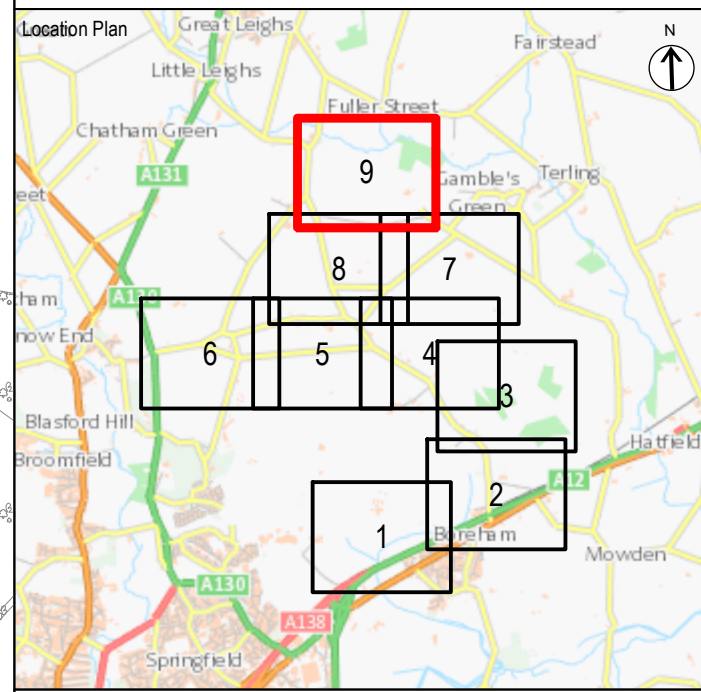
Revision  
**C01**







COPYRIGHT GATELEY HAMER LIMITED. THIS DOCUMENT HAS BEEN PREPARED PURSUANT TO AND SUBJECT TO THE TERMS OF APPOINTMENT BY THE CLIENT AND FOR THE SPECIFIC PURPOSES CONNECTED WITH THE PROJECT ONLY. IT SHOULD NOT BE RELIED UPON BY ANY OTHER PARTY OR USED FOR ANY OTHER PURPOSE. GATELEY HAMER ACCEPTS NO LIABILITY WHICH MAY ARISE FROM RELIANCE OR USE OF THIS DOCUMENT OR THE DATA CONTAINED HEREIN BY ANY OTHER PARTY OR FOR ANY OTHER PURPOSE.



Notes  
 1. DO NOT SCALE FROM THIS DRAWING. USE ONLY PRINTED DIMENSIONS  
 2. ALL DIMENSIONS ARE IN METRES UNLESS STATED OTHERWISE  
 3. THIS DRAWING IS TO BE READ IN CONJUNCTION WITH ALL OTHER RELEVANT DOCUMENTATION

- Key to Symbols
- Order limits – the area within which the authorised development may be carried out.
  - For clarity, land hatched does not fall within the Order limits or Order land.
  - Order land – freehold to be compulsorily acquired and in relation to which it is proposed to extinguish easements, servitudes and other private rights.
  - Order land – temporary use of land and during any period of temporary possession the exercise of easements, servitudes and other private rights are to be suspended.
  - Order land – new rights to be compulsorily acquired and restrictive covenants to be imposed and land in relation to which existing easements, servitudes and other private rights the exercise of which is inconsistent with the rights and restrictions acquired pursuant to the Order are to be extinguished.
  - Order land – new rights to be compulsorily acquired and restrictive covenants to be imposed and land in relation to which existing easements, servitudes and other private rights the exercise of which is inconsistent with the rights and restrictions acquired pursuant to the Order are to be extinguished. No new rights to be compulsorily acquired, restrictive covenants imposed, nor extinguishment of existing rights etc, in relation to the subsoil of this Order land.
  - Order land – in respect of subsoil only freehold to be compulsorily acquired and in relation to which it is proposed to extinguish easement, servitudes and other private rights.
  - Districts of Chelmsford and Braintree
  - Public Right of Way
  - Bridleway

C01	First Issue	24/02/22	AH	SM	MD
Rev	Description	Date	By	Check	Approved

Purpose of Issue  
 DCO APPLICATION

**Gateley / HAMER**  
 One Eleven Edmund Street  
 Birmingham B3 2HJ  
 Client  
 Tel: 0121 234 0000  
 Web: gateleyhamer.com

**LONGFIELD SOLAR ENERGY FARM LIMITED**

Project Title  
**LONGFIELD SOLAR FARM**

Drawing Title  
**LAND PLAN IN ACCORDANCE WITH REGULATION 5(2)(i) OF THE INFRASTRUCTURE PLANNING (APPLICATIONS: PRESCRIBED FORMS AND PROCEDURE) REGULATIONS 2009 SHEET 9 OF 9**

Drawn	Checked	Approved	Date
AH	SM	MD	24/02/22

GH Project Number  
 125724.005  
 Scale at A1  
 1:2,500

Drawing Number  
 GH-125724005-LP-9  
 Revision  
 C01

